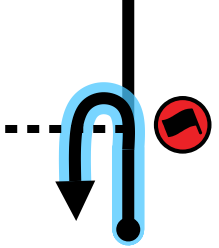
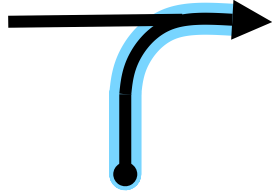

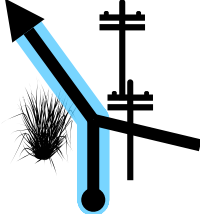
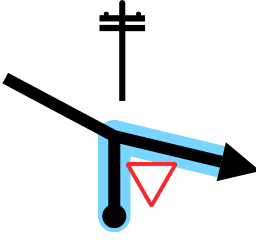



DISTANCE		DIRECTION	INFORMATION	DISTANCE REGRESS
TOTAL	PARTIAL			
0,00	0,00	<div data-bbox="422 302 486 347" style="border: 1px solid black; padding: 2px; display: inline-block;">1</div> 	<p>START SS 2 / 5</p> <p>57.6539238, 27.2320624</p>	2,99
0,41	0,41	<div data-bbox="422 571 486 616" style="border: 1px solid black; padding: 2px; display: inline-block;">2</div> 		2,58
0,66	0,25	<div data-bbox="422 840 486 884" style="border: 1px solid black; padding: 2px; display: inline-block;">3</div> 		2,33
0,79	0,13	<div data-bbox="422 1108 486 1153" style="border: 1px solid black; padding: 2px; display: inline-block;">4</div> 		2,20
0,92	0,13	<div data-bbox="422 1377 486 1422" style="border: 1px solid black; padding: 2px; display: inline-block;">5</div> 		2,07
2,99	2,07	<div data-bbox="422 1646 486 1691" style="border: 1px solid black; padding: 2px; display: inline-block;">6</div>  <p style="text-align: right;">From SS2/5 finish</p>	<div data-bbox="917 1444 1181 1534" style="border: 1px solid black; padding: 2px;"> <p>← RUUSMÄE 9</p> <p>VANA VASTSELINNA 13 →</p> <p>← Tsiistre külakoda 0,5</p> </div> <p>EDASI MINE RB LK. 28 POS. 49</p> <p>FURTHER FOLLOW RB PAGE 28 POS. 49</p>	0,00